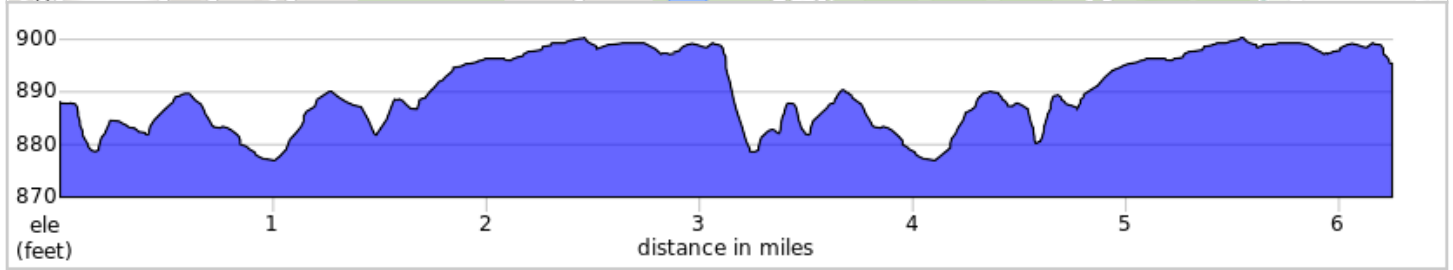
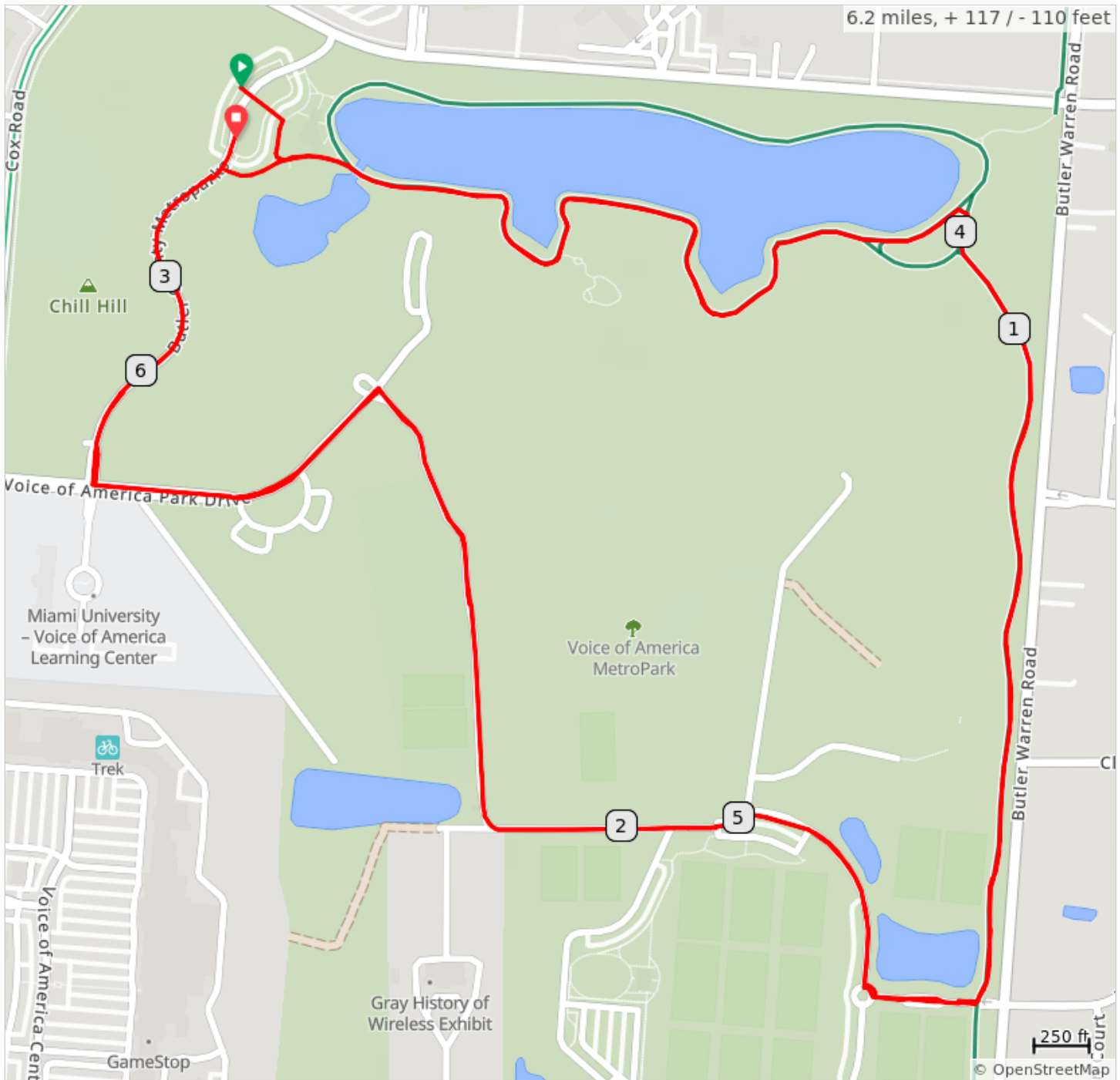
































Mojo Triathlon Olympic Run Course



Mojo Triathlon Olympic Run Course

| Num | Dist | Prev | Type | Note | Next |
|-----|------|------|---|---|------|
| 1. | 0.0 | 0.0 |  | Start of route | 0.0 |
| 2. | 0.0 | 0.0 |  | L | 0.8 |
| 3. | 0.8 | 0.8 |  | Keep L | 0.1 |
| 4. | 0.9 | 0.1 |  | R | 0.0 |
| 5. | 0.9 | 0.0 |  | R | 0.0 |
| 6. | 0.9 | 0.0 |  | Keep L | 0.7 |
| 7. | 1.6 | 0.7 |  | Keep R | 0.1 |
| 8. | 1.7 | 0.1 |  | Enter roundabout | 0.0 |
| 9. | 1.7 | 0.0 |  | At roundabout, take exit 1 | 0.0 |
| 10. | 1.7 | 0.0 |  | Exit the traffic circle | 0.4 |
| 11. | 2.1 | 0.4 |  | Slight R onto Practice Field Blvd | 0.4 |
| 12. | 2.5 | 0.4 |  | Keep R | 0.0 |
| 13. | 2.5 | 0.0 |  | L onto Voice of America Park Drive | 0.2 |
| 14. | 2.7 | 0.2 |  | Keep R onto Voice of America Park Drive | 0.1 |
| 15. | 2.8 | 0.1 |  | R onto Butler County Metroparks | 0.3 |
| 16. | 3.1 | 0.3 |  | Continue onto Serpentine Rd | 0.1 |

3.1 miles. +48/-37 feet

| Num | Dist | Prev | Type | Note | Next |
|-----|------|------|---|-----------------------------------|------|
| 17. | 3.1 | 0.1 |  | R | 0.8 |
| 18. | 3.9 | 0.8 |  | Keep L | 0.1 |
| 19. | 4.0 | 0.1 |  | R | 0.0 |
| 20. | 4.0 | 0.0 |  | R | 0.0 |
| 21. | 4.0 | 0.0 |  | Keep L | 0.8 |
| 22. | 4.8 | 0.8 |  | Enter the traffic circle | 0.0 |
| 23. | 4.8 | 0.0 |  | Exit the traffic circle | 0.4 |
| 24. | 5.2 | 0.4 |  | Slight R onto Practice Field Blvd | 0.4 |
| 25. | 5.6 | 0.4 |  | L at VOA Park Dr | 0.0 |
| 26. | 5.6 | 0.0 |  | Continue onto VOA Park Dr | 0.3 |
| 27. | 5.9 | 0.3 |  | R onto Butler County Metroparks | 0.3 |
| 28. | 6.2 | 0.3 |  | Continue onto Serpentine Rd | 0.1 |
| 29. | 6.2 | 0.1 |  | R | 0.0 |
| 30. | 6.2 | 0.0 |  | End of route | 0.0 |

3.2 miles. +55/-53 feet